
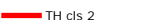

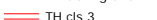
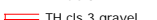
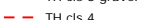



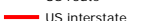



-  VT route/TH cls 1
-  TH cls 2
-  TH cls 2 gravel
-  TH cls 3
-  TH cls 3 gravel
-  TH cls 4
-  trail
-  private
-  US route
-  US interstate
-  VT forest hwy

1:9,000
1 inch = 750 feet

0 0.1 0.2
Miles

EAST END
DESIGN REVIEW

VILLAGE
DESIGN REVIEW

TWO RIVERS-OTTAUQUECHEE
REGIONAL COMMISSION
GIS Service Center
3117 Rose Hill
The King Farm
Woodstock, VT 05091
802-457-3188
www.trorc.org

 DESIGN REVIEW
AREAS

Village Design Review
Woodstock, Vermont