













Adopted: January 10, 2012

0 0.1 0.2 Miles  
1:6,362  
1 inch = 530 feet

# Critical Areas Inventory Woodstock, Vermont

-  100 yr flood plain
-  500 yr flood plain
-  hydric soils
-  50' contour
-  >25% slope
-  10" or less soil to bedrock and 15% or more slope
-  Jefferson Salamander Sites
-  Rivershore S1
-  Swamps Floodplain Forests Fens S2
-  vernal pool point locations with approximate 50' buffer
-  wetlands from 2004 Arrowood Environmental Report
-  VT Significant Wetland Inventory (VSWI): These data include both NWT and VANR Class II3 acre min. mapping unit includes a 50' buffer. Refer to the VANR-DEC, Water Quality Division, Wetlands Section, Wetlands Coordinator for official determinations. (802) 241-3770

**TWO RIVERS-OTTAUQUECHEE**  
REGIONAL COMMISSION  
**GIS Service Center**  
3117 Rose Hill  
The King Farm  
Woodstock, VT 05091  
802-457-3188  
[www.trorc.org](http://www.trorc.org)